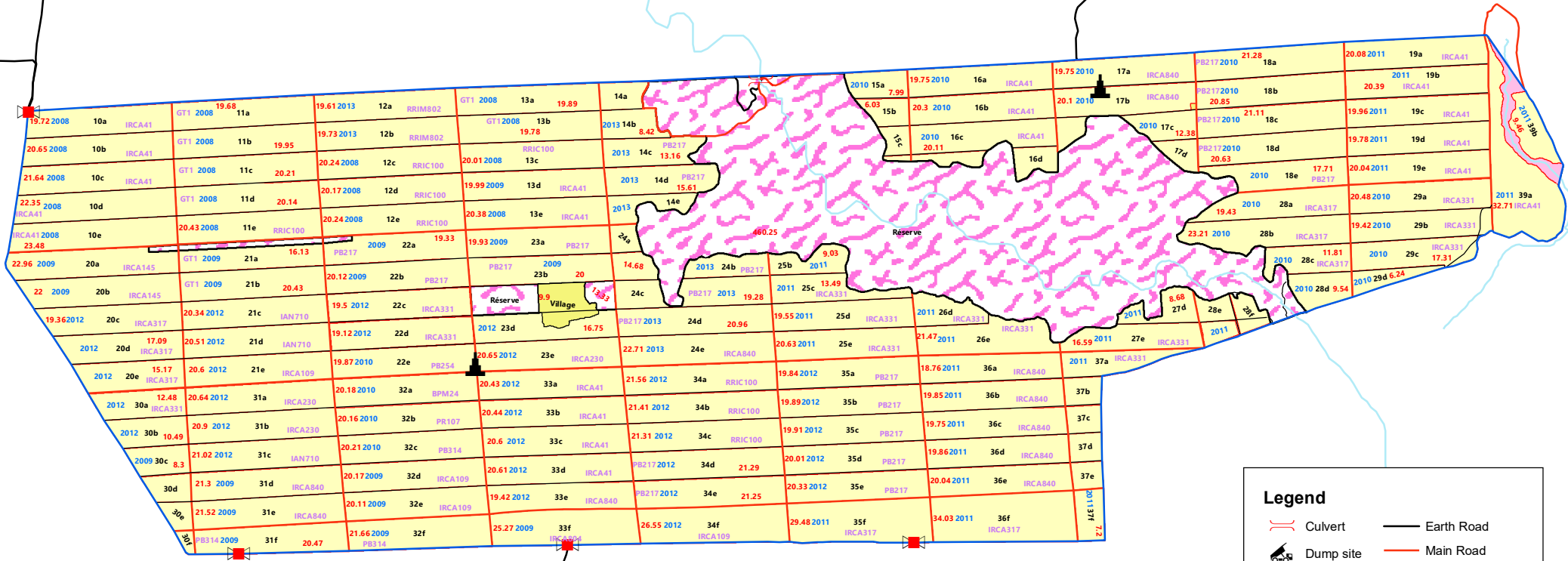

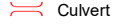
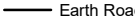



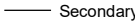

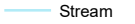


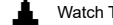

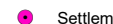
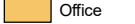



Osse River - Div 7

Status 2023 Situation



Legend

-  Culvert
-  Earth Road
-  Dump site
-  Main Road
-  Gate
-  Secondary Road
-  IT Mast
-  Stream
-  Watch Tower
-  Mature
-  Settlement
-  Office
-  Boundary
-  Village
-  Ravines/Swamps

Scale: 1:40,000
 Coordinate System: Projected
 Datum: UTM, WGS 1984, Zone 31N
 Author: E.I. Cnaan
 Reviewer: Adewale. Adekoya
 Copy Right: RENL GIS
 (c) Feb, 2023

